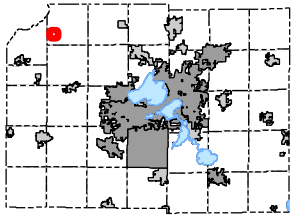


County Locator Map



N Dunlap Hollow Road





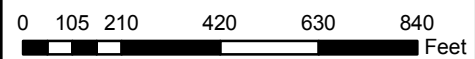
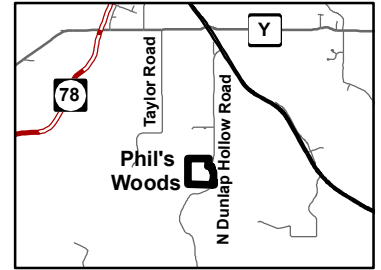
N Dunlap Hollow Road

Phil's Woods Natural Resource Area 36 Acres

Town of Roxbury
T-09-N R-7-E

Legend

-  Phil's Woods
-  Walk-in Access



OPEN TO PUBLIC YEAR-ROUND FOR:
Hiking, fishing, cross-country skiing,
snowshoeing, wildlife observation, nut,
berry & mushroom picking, and nature study.

USES ALLOWED BY PERMIT ONLY:
Hunting, trapping, on-leash dog walking,
metal detecting, and geocache.

Use of motorized vehicles, bicycling,
horseback riding, camping, and off-leash
dog walking is prohibited.

**DO NOT DAMAGE CROPS
CARRY IN AND CARRY OUT ALL TRASH**

2005 Orthophoto courtesy
of the Dane County
Land Information Office



Dane County Land & Water Resources Dept.
December 1, 2009